



Start **Washington-Dulles International Airport**  
 End **8330 Boone Blvd**  
**Vienna, VA 22182**  
 Travel **14.1 mi (about 21 mins)**

**Washington-Dulles International Airport**

Drive: 14.1 mi (about 21 mins)

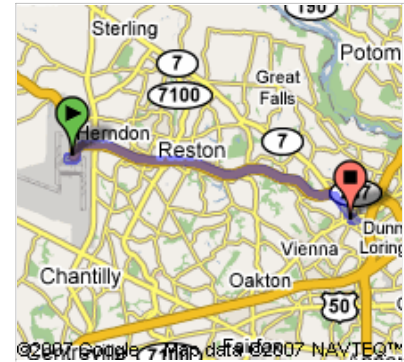
- |   |                           |
|---|---------------------------|
| 1. Head <b>west</b> on <b>Saarinen Cir</b> toward <b>Copilot Way</b>                                      | <b>0.3 mi</b><br>1 min    |
| ← 2. Slight <b>left</b> to stay on <b>Saarinen Cir</b> toward <b>Arrivals</b>                             | <b>0.5 mi</b><br>2 mins   |
| 3. Continue on <b>Dulles Airport Access Rd</b>  | <b>11.1 mi</b><br>13 mins |
| ...   |                           |
| 4. Take the <b>Leesburg Pike/VA-7</b> exit to <b>Tysons Corner/Leesburg</b>                               | <b>0.5 mi</b><br>1 min    |
| ➔ 5. Take the <b>right</b> fork to <b>VA-7 E/Tysons Corner</b> and merge onto <b>Leesburg Pike/VA-7 E</b> | <b>1.5 mi</b><br>3 mins   |
| ➔ 6. Turn <b>right</b> at <b>Leesburg Pike</b>  | <b>66 ft</b>              |
| ➔ 7. Turn <b>right</b> to stay on <b>Leesburg Pike</b>  | <b>463 ft</b>             |
| ← 8. <b>Leesburg Pike</b> turns <b>left</b> and becomes <b>Howard Ave</b>                                 | <b>0.1 mi</b>             |
| ➔ 9. Turn <b>right</b> at <b>Boone Blvd</b>   | <b>236 ft</b>             |

**8330 Boone Blvd**  
**Vienna, VA 22182**

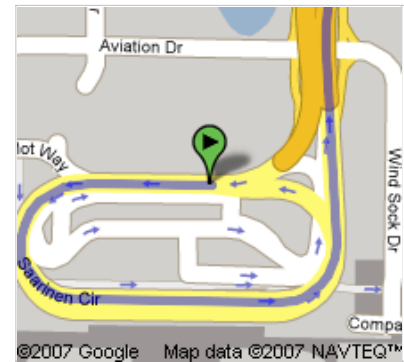
These directions are for planning purposes only. You may find that construction projects, traffic, or other events may cause road conditions to differ from the map results.

Map data ©2007 NAVTEQ™

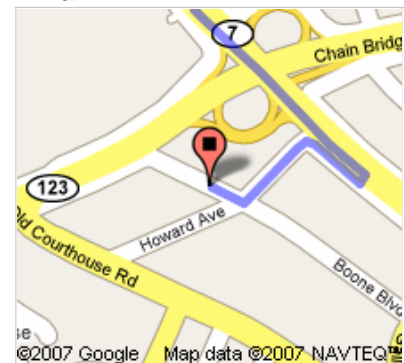
**Overview**



**Start**



**End**



Map data ©2007 NAVTEQ™